



DIRECTORATE GENERAL MINES & MINERALS
GOVERNMENT OF KHYBER PAKHTUNKHWA

ATTACHED DEPARTMENT NEAR JUDICIAL COMPLEX, KHYBER ROAD,
PESHAWAR, CANTT

Phone: 091-9210275 - 9210701 website: www.kpminerals.gov.pk

EXPRESSION OF INTEREST FOR JOINT VENTURE (SOLICITED PROPOSAL)

1. Directorate General Mines and Minerals Government of Khyber Pakhtunkhwa invites Expression of Interest from public /private organization for the grant of fifteen (15) years Large Scale Mining Lease through joint venture for the blocks mentioned below on net profit-sharing basis under section 10 of the Khyber Pakhtunkhwa Mines and Minerals Act, 2017.

S.No.	Block No. and Location	Group of Minerals	Extent of Area (Sq. Km/Acres)
1	Block No. 08 (A), Near Koghazi District Chitral	Base Metals	15.40 Sq Km (3805 Acres)
2	Block No. 08 (B), Near Koghazi District Chitral	Base Metals	15.11 Sq Km (3734 Acres)
3	Block No. 08 (C), Near Koghazi District Chitral	Base Metals	18.33 Sq Km (4530 Acres)
4	Block No. 08 (D), Near Koghazi District Chitral	Base Metals	12.13 Sq Km (2998 Acres)
5	Block No. 08 (E), Near Koghazi District Chitral	Base Metals	18.27 Sq Km (4516 Acres)
6	Block No. 07 (A) Bang gol District Chitral	Base Metals	13.15 Sq Km (3252 Acres)
7	Block No. 07 (B) Bang gol District Chitral	Base Metals	13.01 Sq Km (3215 Acres)
8	Block No. 07 (C) Bang gol District Chitral	Base Metals	11.67 Sq Km (2884 Acres)
9	Block No. 07 (D) Bang gol District Chitral	Base Metals	11.32 Sq Km (2798 Acres)
10	Block No. 07 (E) Bang gol District Chitral	Base Metals	12.77 Sq Km (3156 Acres)
11	Block No. 07 (F) Bang gol District Chitral	Base Metals	15.38 Sq Km (3802 Acres)
12	Block No. 07 (G) Bang gol District Chitral	Base Metals	18.16 Sq Km (4489 Acres)

13	Block No. 07 (H) Bang gol District Chitral	Base Metals	14.81 Sq Km (3661 Acres)
14	Block No. 07 (I) Bang gol District Chitral	Base Metals	12.87 Sq Km (3182 Acres)
15	Block No. 07 (J) Bang gol District Chitral	Base Metals	19.89 Sq Km (4916 Acres)
16	Block No. 07 (K) Bang gol District Chitral	Base Metals	15.56 Sq Km (3845 Acres)
17	Block No. 07 (L) Bang gol District Chitral	Base Metals	12.84 Sq Km (3175 Acres)
18	Block No. 07 (M) Bang gol District Chitral	Base Metals	16.05 Sq Km (3968 Acres)
19	Block No. 04 (A) Pakhturi Mulkoh District Chitral	Base Metals	18.9 Sq Km (4662 Acres)
20	Block No. 04 (B) Pakhturi Mulkoh District Chitral	Base Metals	16.32 Sq Km (4032 Acres)
21	Block No. 04 (C) Pakhturi Mulkoh District Chitral	Base Metals	15.46 Sq Km (3822 Acres)
22	Block No. 04 (D) Pakhturi Mulkoh District Chitral	Base Metals	17.57 Sq Km (4341 Acres)
23	Block No. 04 (E) Pakhturi Mulkoh District Chitral	Base Metals	17.77 Sq Km (4391 Acres)
24	Block No. 04 (F) Pakhturi Mulkoh District Chitral	Base Metals	18.52 Sq Km (4577 Acres)
25	Block No. 04 (G) Pakhturi Mulkoh District Chitral	Base Metals	18.77 Sq Km (4639 Acres)
26	Block No. 04 (H) Pakhturi Mulkoh District Chitral	Base Metals	11.18 Sq Km (2763 Acres)
27	Block No. 04 (I) Pakhturi Mulkoh District Chitral	Base Metals	19.76 Sq Km (4883 Acres)
28	Block No. 04 (J) Pakhturi Mulkoh District Chitral	Base Metals	20.35 Sq Km (5030 Acres)

2. The organization shall submit a separate application for each block of their choice. The application on the prescribed Form shall be accompanied by a non-refundable application fee of Rs. 100,000/- for each block deposited in the proper Head of Account in any branch of the Bank of Khyber. The Application Form, Treasury Challan, sketches of the

areas/blocks, Pre-qualification criteria and net profit sharing proposal Form can be downloaded from the Department website www.kpminerals.gov.pk or can be obtained from the Directorate General Mines and Minerals, Peshawar.

3. Interested organization shall also submit Call Deposit of one million rupees (Rs. 1000,000/-) in the favor of Director General Mines and Minerals Khyber Pakhtunkhwa for each block. The Call Deposit must be deposited in any branch of the Bank of Khyber or the amount of Call Deposit must be deposited in the Account No. 00662008140092 Bank of Khyber Warsak Road Branch Peshawar.
4. The interested organization shall submit duly filled in application form along with Technical proposal (as mentioned in pre-qualification criteria) and Net Profit sharing proposal in two separate sealed envelopes complete in all respect to the office of Director General Mines and Minerals Peshawar on or before the closing date i.e. 21.09.2022 at 12:00 Hrs. (Note: Separate Application along with requisite formalities will be submitted for each block.)
5. Technical proposal will be opened on the same day i.e. 21.09.2022 at 12: 30 pm in the presence of the applicant or their authorized representative.
6. The Technical Proposal shall be evaluated as per pre-qualification criteria that can be downloaded from the Department website or can be obtained from the Directorate General Mines and Minerals Peshawar. All interested organizations are requested to submit supporting documents as per the said criteria.
7. The net profit sharing proposal will be opened/considered of only such applicants who score a minimum of sixty (60) marks in the pre-qualification criteria set by the Department.
8. The area/block are offered on "as is, where is basis".
9. All interested organizations are advised to visit the area or block of their choice before submission of application for Joint venture to check the mineral potential and other details of the area. After execution of joint venture no such claim shall be entertained.
10. No black listed/defaulters organization shall be allowed to participate.
11. Licensing Authority has the power to accept or reject the proposal and reason thereof to be recorded in writing.
12. The minimum net profit share of the Government must be 10 percent and the contributions to the CSR must be 03 percent at least. However, the second party may voluntarily contribute more to CSR.
13. The qualified organization who offered the highest rate of profit sharing with the Government will be considered for grant of Mining Lease by the Mineral Titles Committee /Authority.
14. The successful organization for joint venture duly approved by the Authority will be issued offer letter for completion of formalities and execution of joint venture agreement with the Director General Mines and Minerals, Khyber Pakhtunkhwa.
15. If the successful organization fails to comply with the terms and conditions of the offer letter his Call Deposit shall be forfeited and the second highest bidder / organization shall

be issued offer letter for joint venture. If the second highest bidder/organization also fails to comply his Call deposit shall be forfeited.

16. The successful organization /lessee for joint venture shall also pay rents, royalty and other taxes/dues as notified by the Government from time to time.
17. The Call Deposit of the successful organization/lessee shall be treated as Security of the Mineral Title.
18. The successful organization for joint venture shall abide by the provisions of Khyber Pakhtunkhwa Mines and Minerals Act, 2017 and rules thereof as well as will comply with the instruction of Licensing Authority or its authorized officer.
19. The successful organization whose proposal is approved for grant of mineral title shall also submit Application Form for Mineral Title along with requisite Fee and other formalities as per KP Mines and Minerals Act, 2017 and rules thereof.
20. The total investment in the joint venture shall be made by the organization. The Government (Minerals Development Department) shall bear no cost in the investment.
21. All the Forest and Archaeology area have already been declined. However, if any Forest and Archaeology land/area is found overlapped with the joint venture block/area, the same portion shall be declined.
22. If restraining orders are received from any Authority/Court, the joint venture process of the same area/block shall be held in abeyance by displaying a simple notice on the notice board of Directorate General Mines and Minerals or its website.
23. In case of discovery of another mineral or group of minerals which is not included in the already granted mineral title, the mineral title holder shall apply for the newly discovered mineral or group of minerals as per the KP Mines and Minerals Act, 2017. The net profit sharing formula and terms & conditions of the joint venture for the newly discovered minerals or group of minerals shall remain the same as fixed in the joint venture agreement for the first mineral or group of minerals over the same area and the validity of the mineral title shall be up to the expiry of joint venture for the first mineral or group of minerals.
24. Interested parties may visit the Joint Venture Cell of Directorate General Mines and Mineral Khyber Pakhtunkhwa for further information on any working day before closing date.


DIRECTOR GENERAL

MINES AND MINERALS KHYBER PAKHTUNKHWA

Joint Venture Application Form
(Solicited Proposal under Section 10)

1. **Name of first Party:** Minerals Development Department

2. **Name of Second/Party:** _____

i. Address: _____

ii. Contact# _____

iii. Email: _____

3. **Firm/Company Profile:**

i. SECP Reg# _____

ii. Firm Reg# _____

iii. NTN# _____

4. **Financial Profile:**

i. Bank Statement for the last six months having closing balance of at least Rs.10 million

ii. _____
Bank statement for the last six months having closing balance of 20 million or more

5. **JV applied area details:**

i. Block: _____

ii. Location & Extent of Area: _____

iii. Coordinates of area: _____

iv. Name of Mineral or Group of Mineral: _____

6. **Call Deposit:**

i. Name of Bank: _____ ii. CDR# _____

iii. Amount: _____ iv. Dated: _____

7. **Application Fee (Non-Refundable)**

i. TC# _____ ii. Dated _____

ii. Amount: _____

8. **Detail of Mining Machinery:**

i. _____

ii. _____

iii. _____

iv. _____

v. _____

vi. _____

9. Industry Profile:

- i. Mining and exploration experience in years _____
- ii. Mineral Processing and value addition experience in years _____
- iii. Experience in export in years _____
- iv. Any other experience _____

10. Project Proposal/Interest

- i. Exploration and Mining: _____
- ii. Mineral Processing: _____
- iii. Trading/Sales:
 - a. Local _____
 - b. Export _____

11. Documents to be Attached:

- i. Company / Firm registration documents
- ii. Proof of being a tax payer
- iii. Bank Statement of last six months having closing balance of at least Rs.10 million.
(The bank statement of the Director/Partner in the company or Firm is also applicable)
- iv. Proof of Experience in Mining with number of years
- v. Proof of experience in Mineral Exports with number of years
- vi. Proof of availability of Mineral Processing Plant/factory
- vii. Availability of Mining Engineer (Attached Degree & CV)
- viii. Availability Of Geologist (Attached Degree & CV)
- ix. Proof of availability of Mining Machinery
 - a. Drilling Rig
 - b. Excavator
 - c. Front Wheel Loader
 - d. Compressor and other specialized mining equipment
 - e. Other Machinery
- x. Prospecting/Exploration/Mining Plan
- xi. Land Reclamation and Environment Mitigation Plan
- xii. Original Treasury Challan of Rs. 100,000/- as Application Fee (Non-Refundable)
in the Bank of Khyber proper Head of Account.
- xiii. Original Bank of Khyber Call Deposit of Rs. 1000, 000/- or the amount of call deposited
must be deposited in the Account No. 00662008140092 Bank of Khyber Warsak Road
Branch Peshawar.
- xiv. Any other Documents

Signature of the Applicant/Party: _____

CNIC No. : _____

Dated: : _____

Seal of the Organization: _____

Net Profit sharing Proposal under Section-10 of the Khyber Pakhtunkhwa Mines and Minerals Act, 2017

1. Name of First Party: Minerals Development Department Govt. of KP

2. Name of Second Party/Organization: _____

3. JV applied area details:

i. Block: _____

ii. Location & Extent of Area: _____

iii. Coordinates of area: _____

iv. Name of Mineral or Group of Mineral: _____

4. First Party Share

(Minerals Development Department /Govt. share) (%): _____

5. Second Party Share

(Organization (Firm/Company) Share) (%): _____

6. Corporate Social Responsibility (CSR) (%): _____

1. Name of the MD/CEO/Director/Partner of the Organization:

2. Signature: _____

3. Seal of the Organization: _____

Note: The Net Profit Sharing Proposal shall be submitted in separate sealed envelope.

Technical Proposal /Pre-qualification Criteria for Joint Venture under Section-10 of the Khyber Pakhtunkhwa Mines and Minerals Act, 2017

S.No.	Question	Score	Yes	No	Marks obtained
1.	Proof of being a tax payer/NTN Certificate	05			
2.	i. Bank Statement of last six months having closing balance of at least Rs.10 million. (The bank statement of the Director/Partner in the company or Firm is also applicable) (10 marks)	10			
	ii. In case if the Bank statement (last six months) having closing balance of 20 million and above. Additional 05 marks will be awarded	05			
3.	At least five years' experience in mining and exploration	15			
4.	At least five years' experience in Minerals Export	15			
5.	Availability of Mineral processing plant/factory	15			
6.	Availability of Mining engineer or geologist (At least one person will be having 7 years' experience)	05			

	i. Mining Engineer (2.5 marks) ii. Geologist (2.5 marks)				
7.	Availability of mining machinery including: i. drilling rig (5 marks) ii. Excavator (5 marks) iii. Front wheel Loader/Loader (05 marks) iv. Compressor and other specialized mining equipment (05 marks)	20			
7.	Mining/Exploration/Prospecting Plan	07			
8.	Land Reclamation and Environment Mitigation Plan	03			
Grand Total		100			

Note:

- i. Interested Organization (Company/Firm) shall submit their documents as per above pre-qualification criteria.**
- ii. Minimum qualifying score is 60 marks.**
- iii. Technical proposal/documents shall be submitted in sealed envelope alongwith duly filled in Application Form, original treasury challan of Application Fee and Original Call deposit.**

Bank Copy

To

THE MANAGER, BANK OF KHYBER

Dated: _____

Received from the bearer the sum of Rs. **1,00,000/- (One Lakh only)**.
to be credited to account of Director General Mines and Minerals for CDR No. **0066-2008140092** on account of **Application fee for Joint Venture**

Signature and full official designation of the
officer ordering the money to be paid in

=====

Department Copy

To

THE MANAGER, BANK OF KHYBER

Dated: _____

Received from the bearer the sum of Rs. **1,00,000/- (One Lakh only)**.
to be credited to account of Director General Mines and Minerals for CDR No. **0066-2008140092** on account of **Application fee for Joint Venture**

Signature and full official designation of the
officer ordering the money to be paid in

=====

Customer Copy

To

THE MANAGER, BANK OF KHYBER

Dated: _____

Received from the bearer the sum of Rs. **1,00,000/- (One Lakh only)**.
to be credited to account of Director General Mines and Minerals for CDR No. **0066-2008140092** on account of **Application fee for Joint Venture**

Signature and full official designation of the
officer ordering the money to be paid in

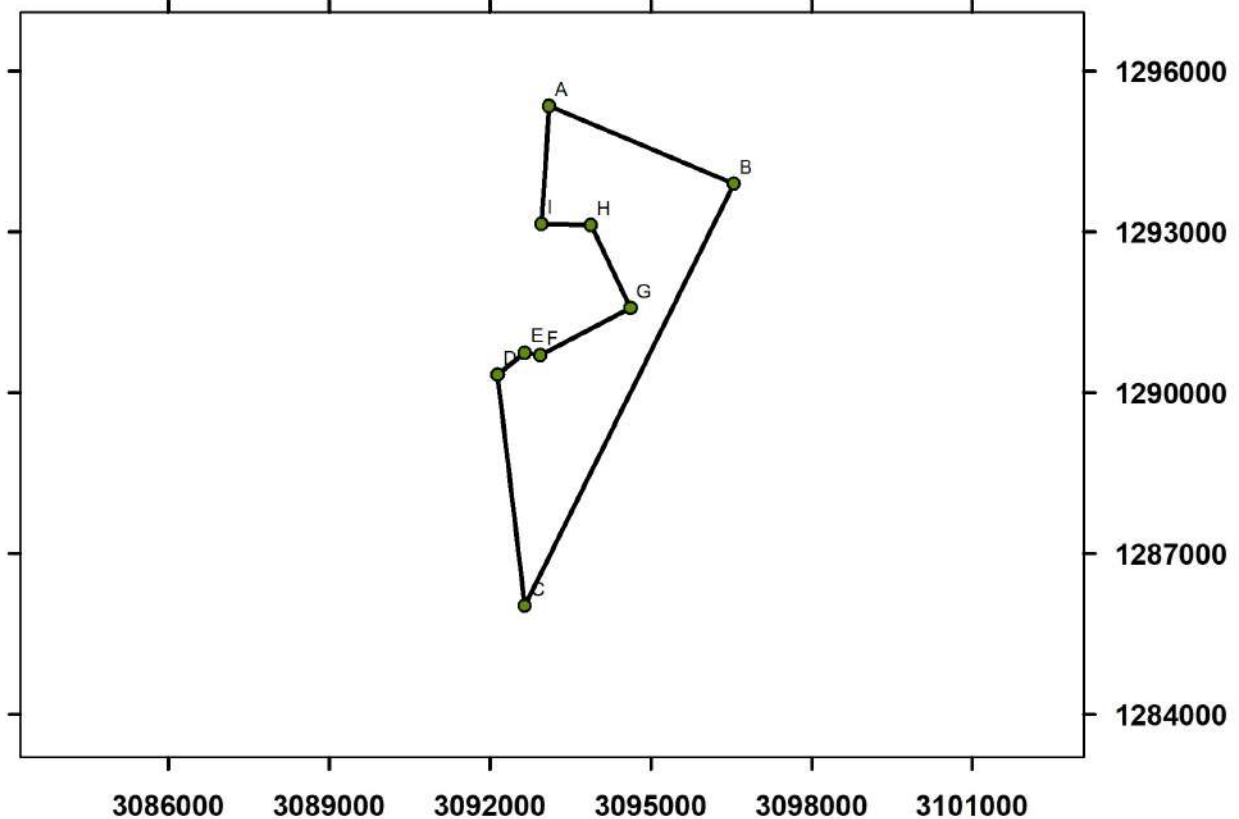
=====

SKETCH SHOWING THE AREA FOR
JOINT VENTURE OF BASE METALS IN
DISTRICT CHITRAL
BLOCK NO : - 08 (A)

COORDINATES		
S_No	Easting	Northing
A	3093107	1295352
B	3096551	1293902
C	3092654	1286021
D	3092140	1290332
E	3092653	1290753
F	3092950	1290702
G	3094626	1291582
H	3093886	1293132
I	3092963	1293151
TOTAL AREA = 15.40 Sq Km (3805 Acres)		

SHEET NO: 38 M/13

SCALE = 1 : 50,000 (M)

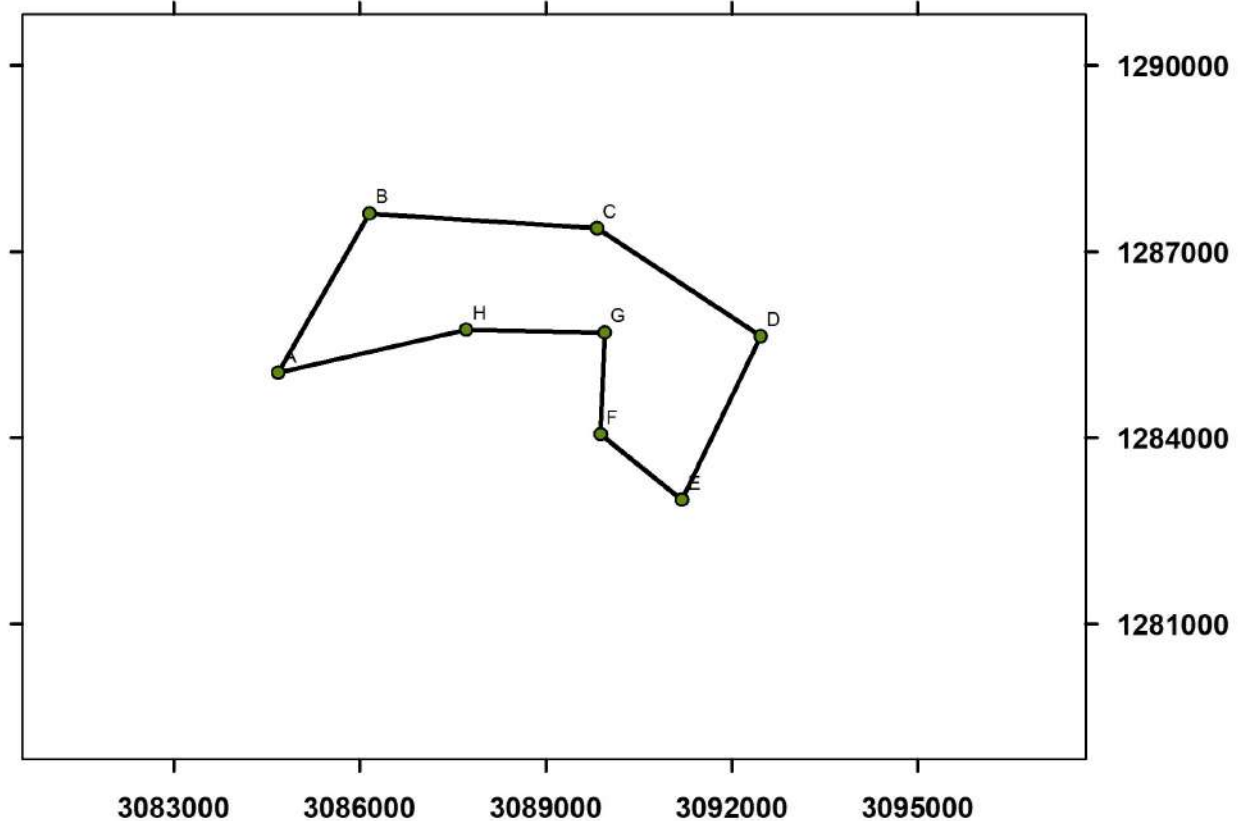


SKETCH SHOWING THE AREA FOR
JOINT VENTURE OF BASE METALS IN
DISTRICT CHITRAL
BLOCK NO : - 08 (B)

COORDINATES		
S_No	Easting	Northing
A	3084684	1285050
B	3086161	1287623
C	3089826	1287384
D	3092467	1285639
E	3091202	1282999
F	3089883	1284060
G	3089948	1285702
H	3087725	1285746
AREA = 15.11 Sq Km (3734 Acres)		

SHEET NO: 38 M/13

SCALE = 1 : 50,000 (M)

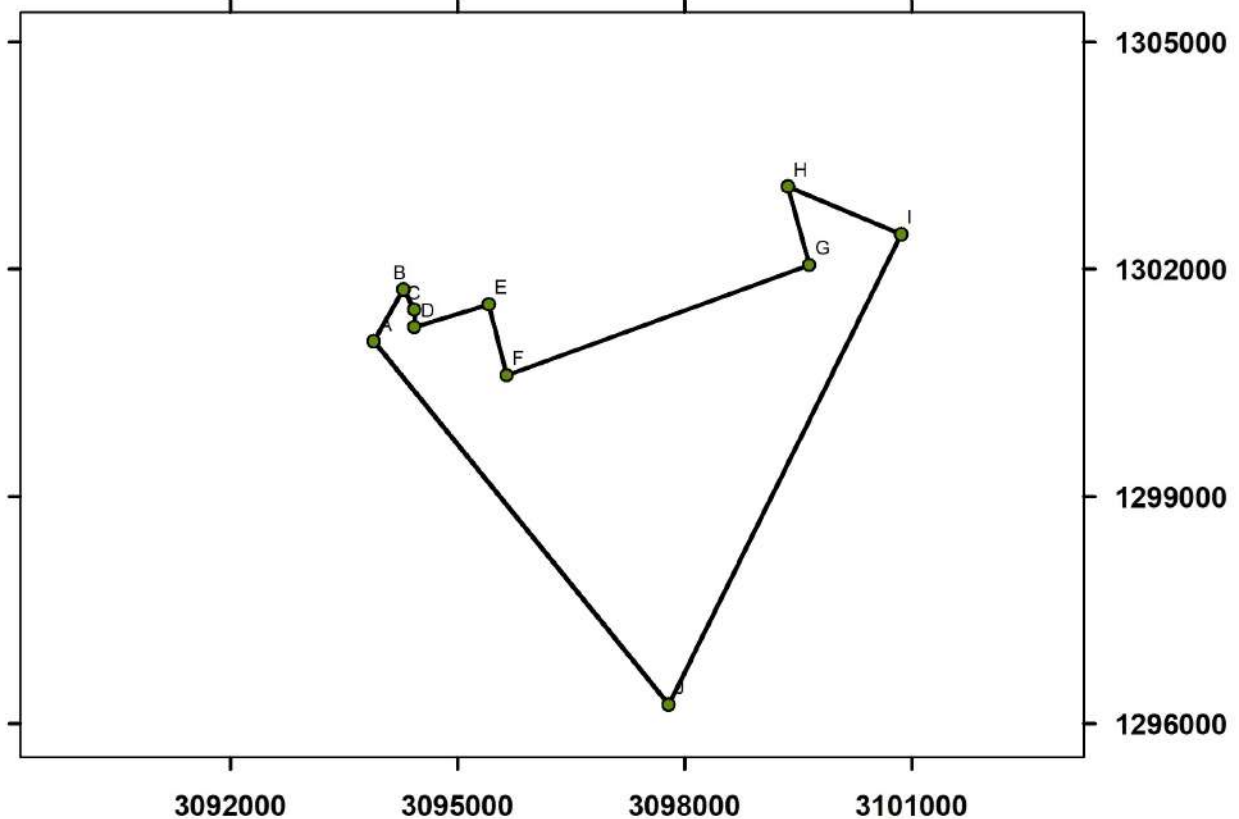


SKETCH SHOWING THE AREA FOR
JOINT VENTURE OF BASE METALS IN
DISTRICT CHITRAL
BLOCK NO : -08 (C)

COORDINATES		
S_No	Easting	Northing
A	3093897	1301051
B	3094289	1301736
C	3094435	1301465
D	3094436	1301234
E	3095415	1301538
F	3095650	1300604
G	3099648	1302059
H	3099361	1303092
I	3100858	1302467
J	3097792	1296257
Area =18.33 Sq Km (4530 Acres)		

SHEET NO: 38 M/13

SCALE = 1 : 50,000 (M)

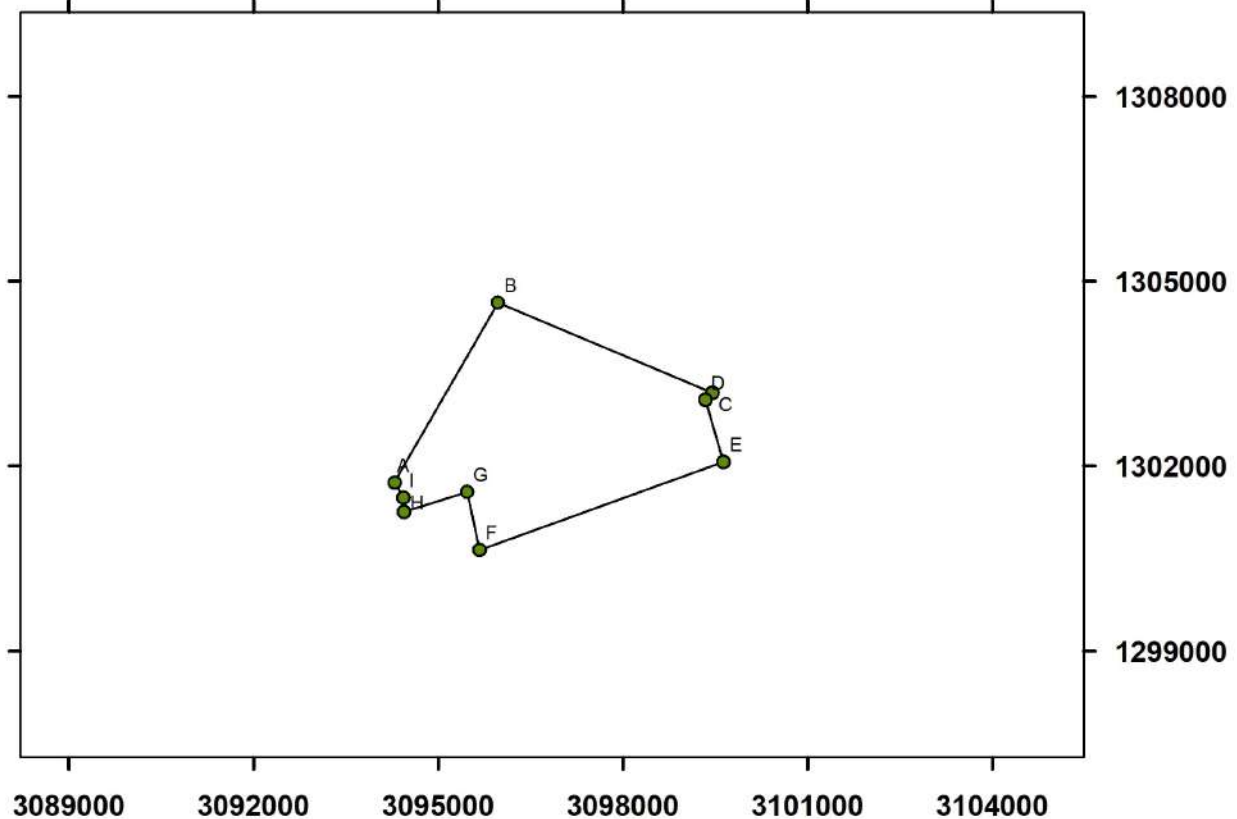


SKETCH SHOWING THE AREA FOR
JOINT VENTURE OF BASE METALS IN
DISTRICT CHITRAL
BLOCK NO:- 08 (D)

COORDINATES		
S_No	Easting	Northing
A	3094289	1301736
B	3095976	1304656
C	3099454	1303191
D	3099339	1303076
E	3099631	1302072
F	3095671	1300642
G	3095471	1301582
H	3094448	1301260
I	3094437	1301487
AREA = 12.13 Sq Km(2998 Acres)		

SHEET NO: 38 M/13

SCALE = 1 : 50,000 (M)

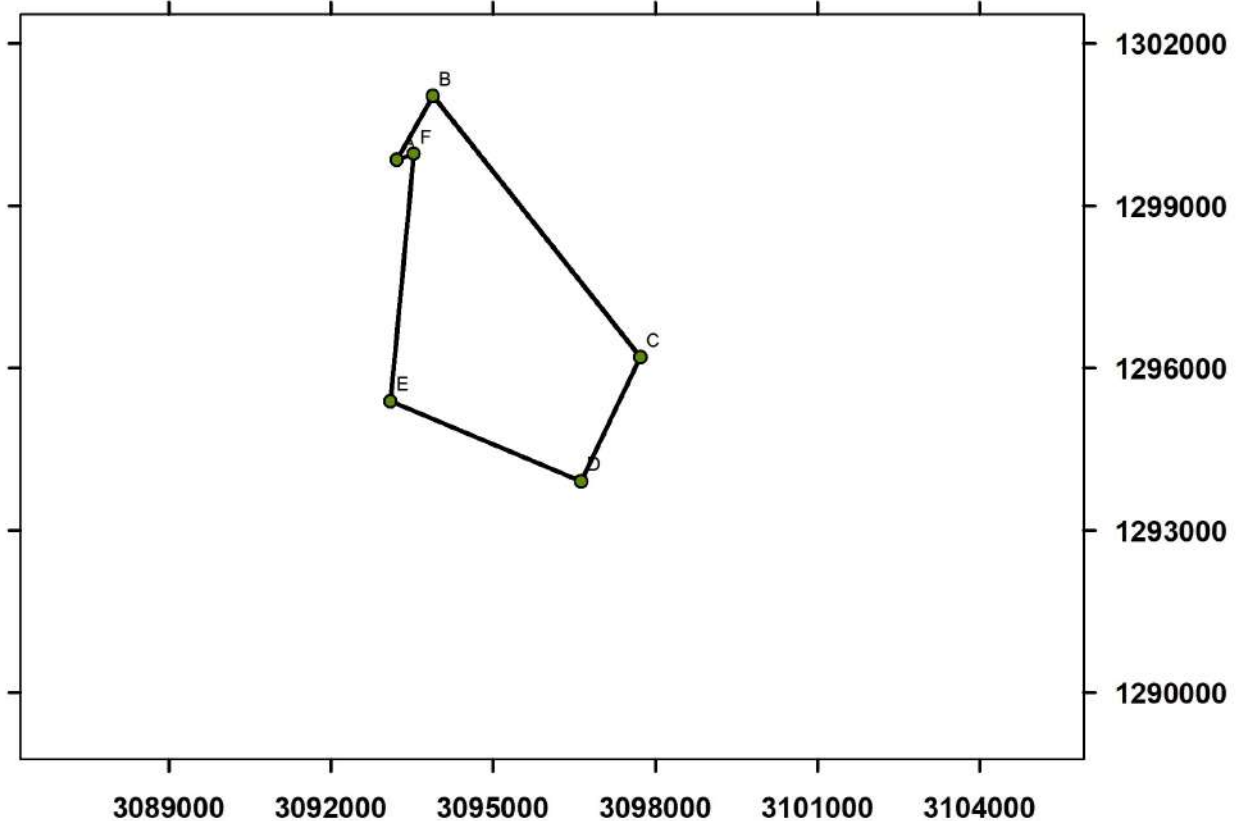


SKETCH SHOWING THE AREA FOR
JOINT VENTURE OF BASE METALS IN
DISTRICT CHITRAL
BLOCK NO : - 08 (E)

COORDINATES		
S_No	Easting	Northing
A	3093220	1299865
B	3093890	1301040
C	3097724	1296211
D	3096627	1293916
E	3093106	1295397
F	3093542	1299969
AREA = 18.27 Sq Km (4516 Acres)		

SHEET NO: 38 M/13

SCALE = 1 : 50,000 (M)

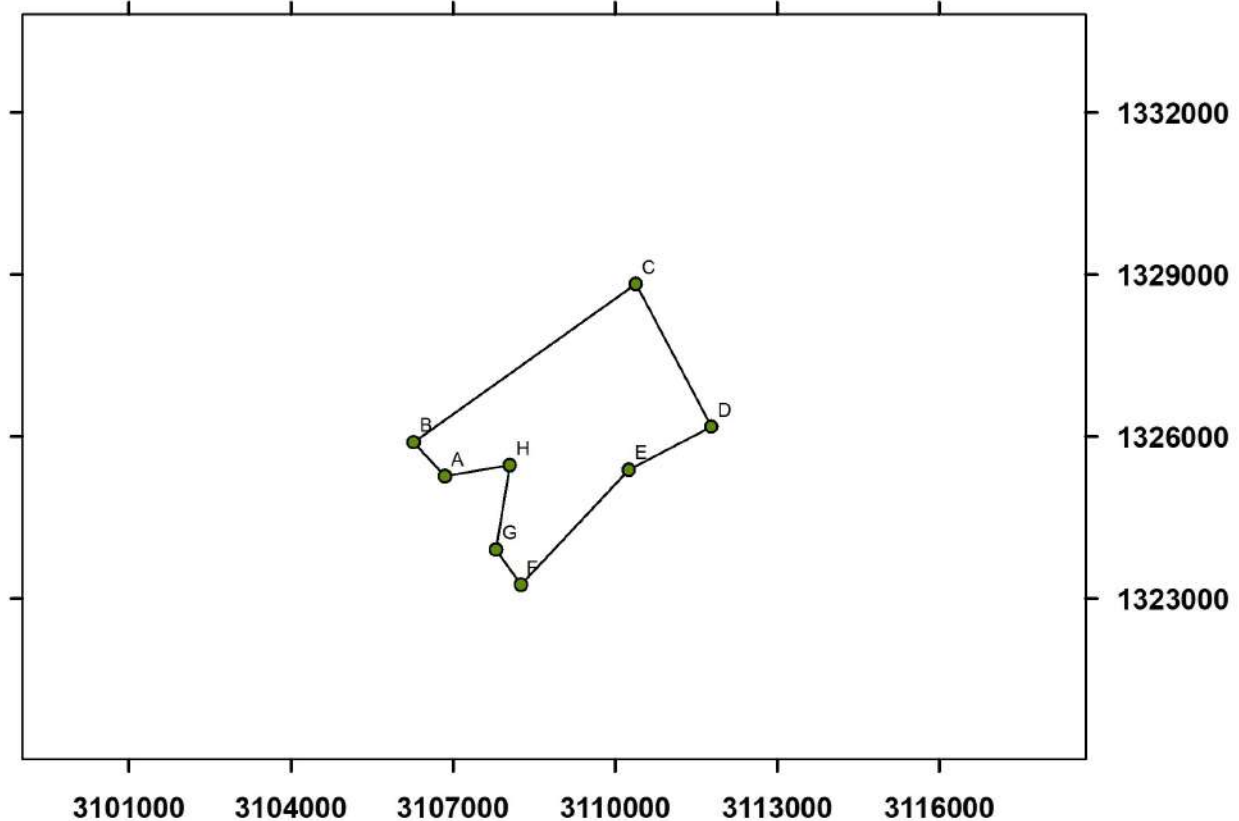


SKETCH SHOWING THE AREA FOR
JOINT VENTURE OF BASE METAL IN
DISTRICT CHITRAL
BLOCK NO : - 07 (A)

COORDINATES		
S_No	Easting	Northing
A	3106855	1325270
B	3106274	1325897
C	3110387	1328830
D	3111788	1326182
E	3110259	1325393
F	3108256	1323258
G	3107801	1323910
H	3108057	1325473
AREA = 13.15 Sq Km (3252 Acres)		

SHEET NO: 42 D/04

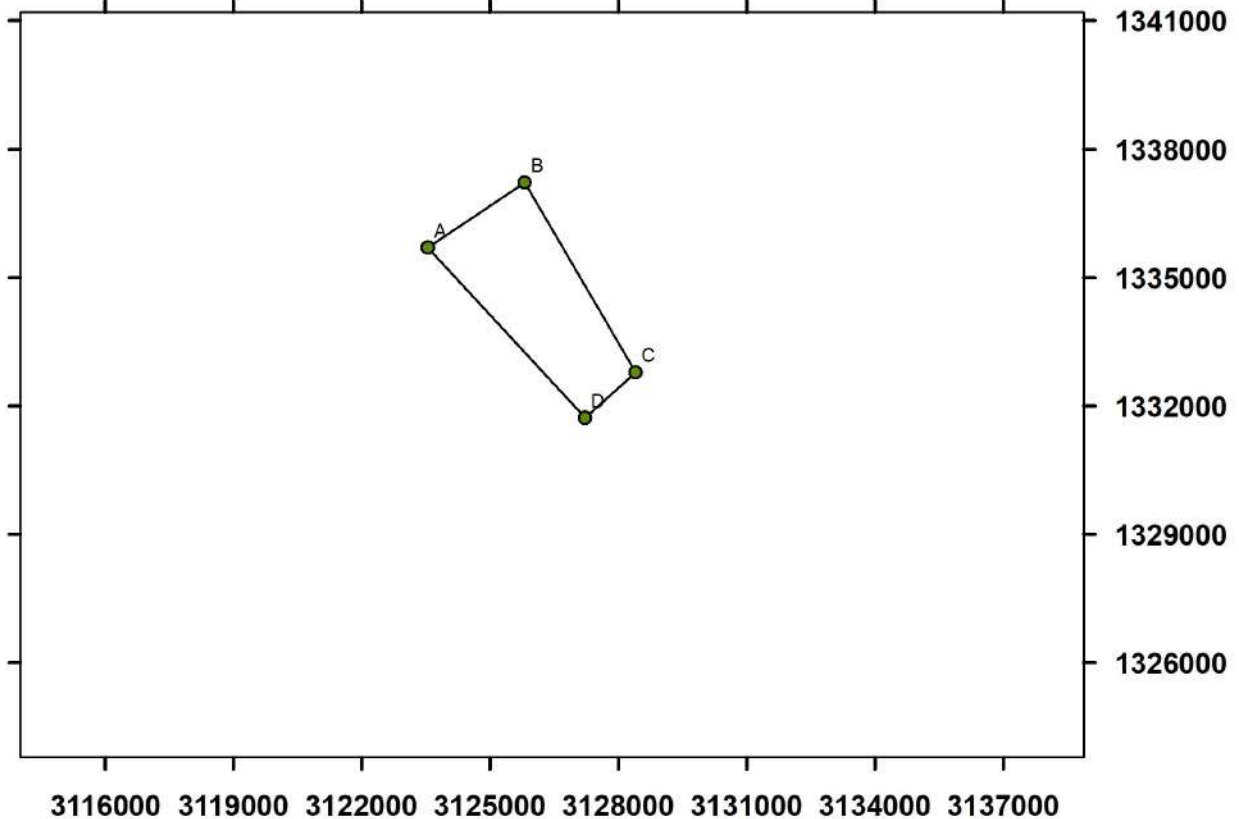
SCALE = 1 : 50,000 (M)



SKETCH SWOWING THE AREA FOR
JOINT VENTURE OF BASE METALS IN
DISTRICT CHITRAL
BLOCK NO : - 07 (D)

COORDINATES		
S_No	Easting	Northing
A	3123550	1335702
B	3125818	1337230
C	3128404	1332790
D	3127221	1331721
AREA = 11.32 Sq Km (2798 Acres)		

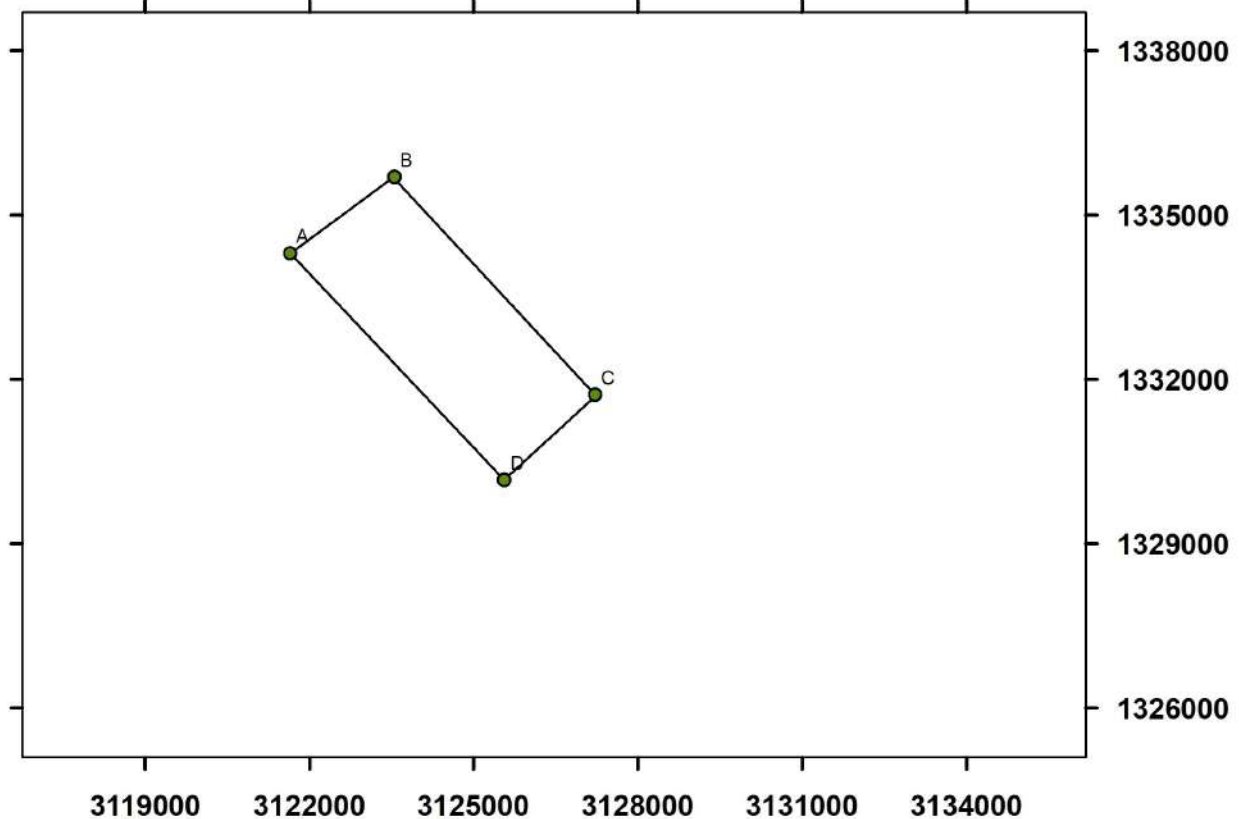
SHEET NO: 42 D/04, 42 D-08 SCALE = 1 : 50,000 (M)



SKETCH SHOWING THE AREA FOR
JOINT VENTURE OF BASE METALS IN
DISTRICT CHITRAL
BLOCK NO : - 07 (E)

COORDINATES		
S_No	Easting	Northing
A	3121653	1334305
B	3123550	1335702
C	3127221	1331721
D	3125562	1330164
AREA = 12.77 Sq Km (3156 Acres)		

SHEET NO: 42 D/04, 42 D-08 SCALE = 1 : 50,000 (M)

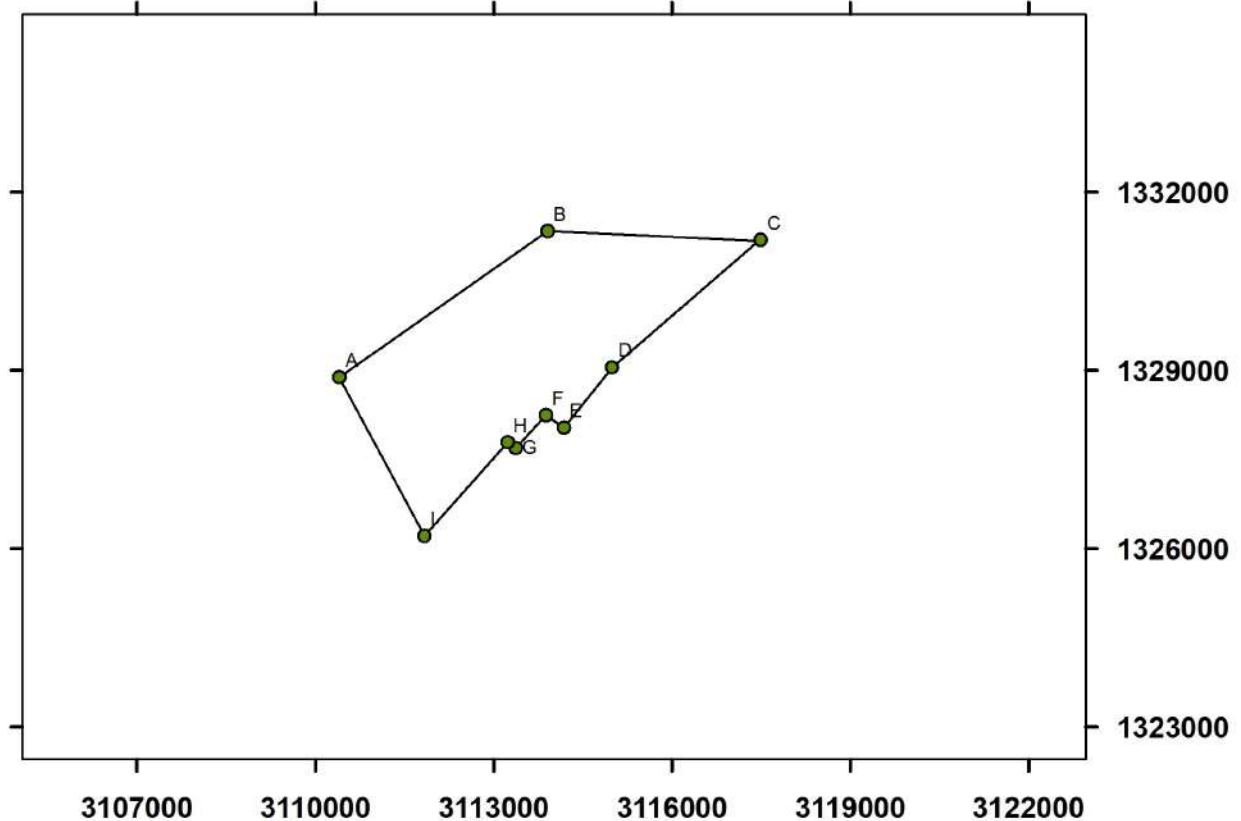


SKETCH SHOWING THE AREA FOR
JOINT VENTURE OF BASE METALS IN
DISTRICT CHITRAL
BLOCK NO:- 07 (F)

COORDINATES		
S_No	Easting	Northing
A	3110404	1328885
B	3113903	1331346
C	3117494	1331196
D	3114994	1329053
E	3114179	1328036
F	3113878	1328244
G	3113372	1327696
H	3113234	1327788
I	3111835	1326216

AREA= 15.38Sq Km(3802 Acres)

SHEET NO: 42 D/04, 42 D-08 SCALE = 1 : 50,000 (M)



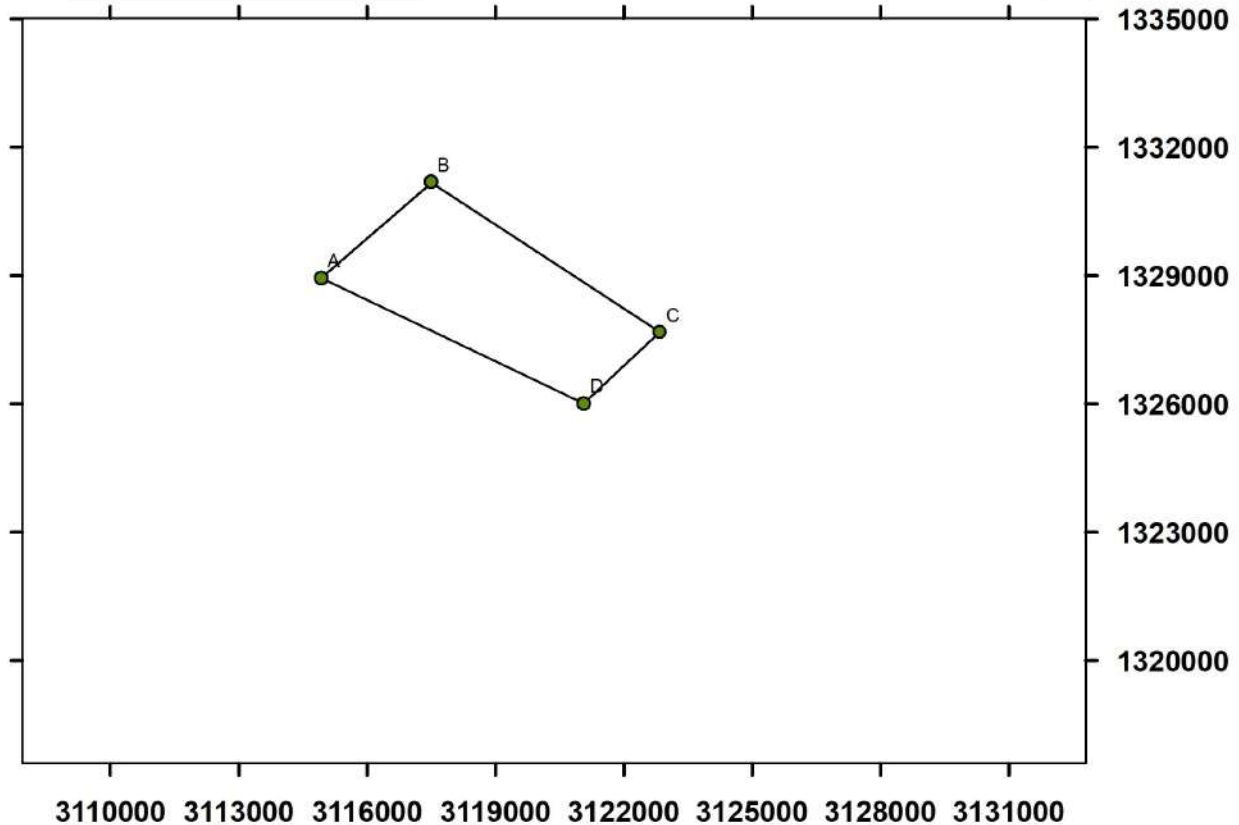
SKETCH SHOWING THE AREA FOR
JOINT VENTURE OF BASE METAL IN
DISTRICT CHITRAL
BLOCK NO : - 07 (G)

COORDINATES		
S_No	Easting	Northing
A	3114931	1328950
B	3117494	1331196
C	3122847	1327680
D	3121065	1326017

AREA = 18.16 Sq Km (4489 Acres)

SHEET NO: 42 D/04

SCALE = 1 : 50,000 (M)

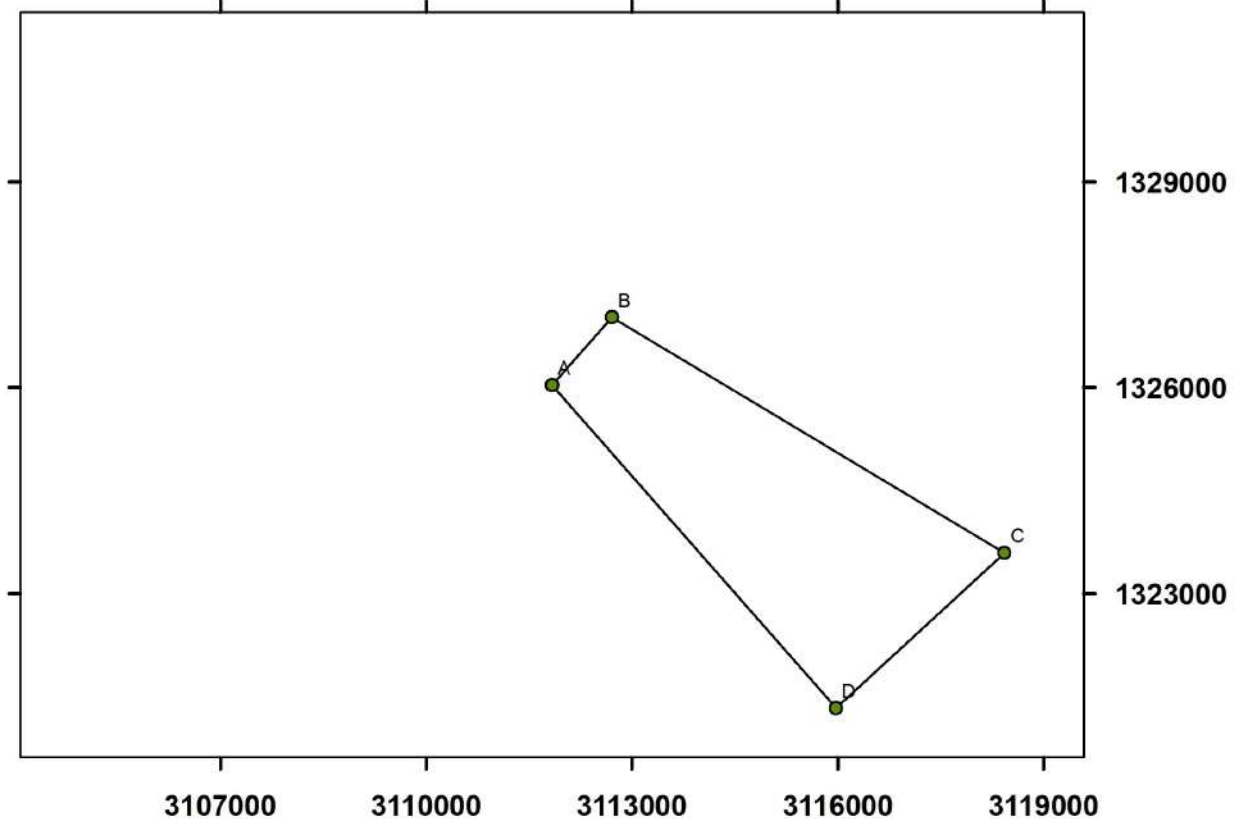


SKETCH SHOWING THE AREA FOR
JOINT VENTURE OF BASE METALS IN
DISTRICT CHITRAL
BLOCK NO : - 07 (H)

COORDINATES		
S_No	Easting	Northing
A	3111837	1326042
B	3112711	1327027
C	3118439	1323594
D	3115976	1321328
AREA = 14.81 Sq Km (3661 Acres)		

SHEET NO: 42 D/04

SCALE = 1 : 50,000 (M)

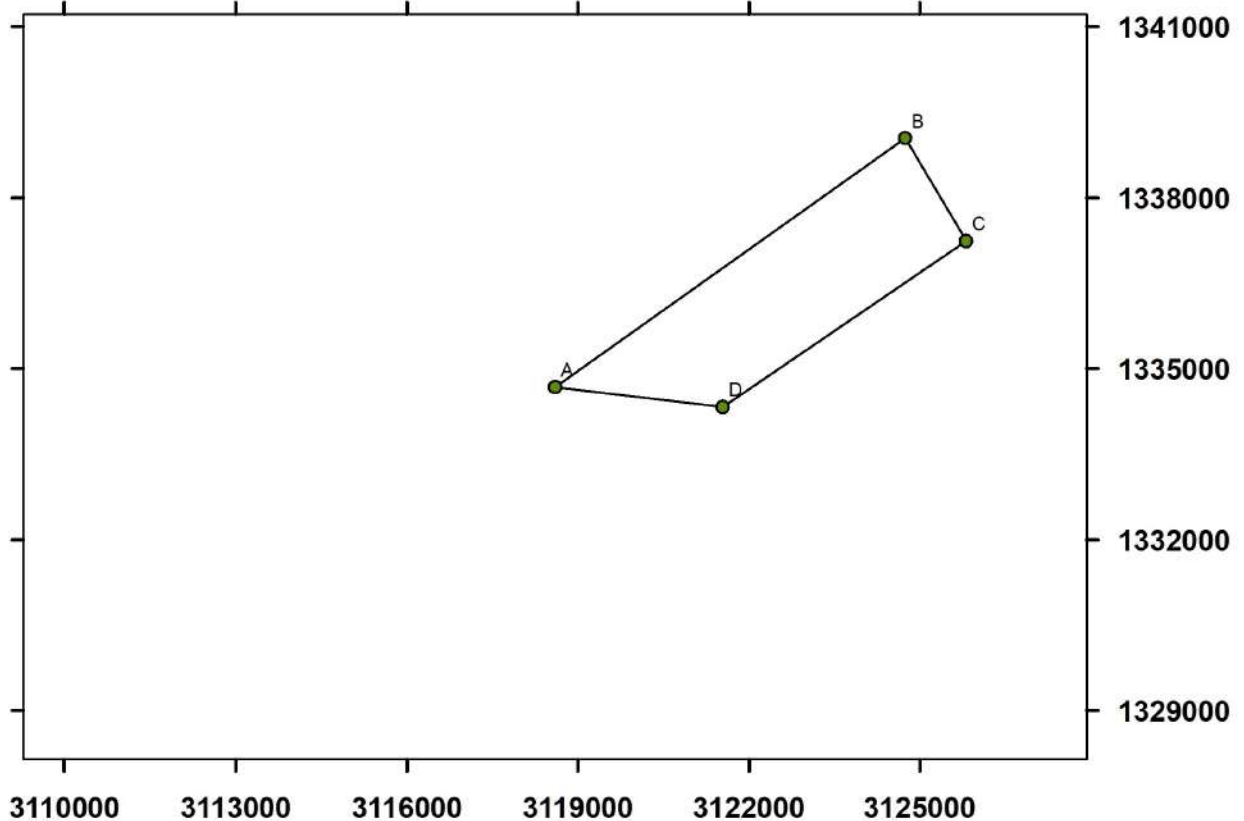


SKETCH SHOWING THE AREA FOR
JOINT VENTURE OF BASE METALS IN
DISTRICT CHITRAL
BLOCK NO : - 07 (I)

COORDINATES		
S_No	Easting	Northing
A	3118602	1334682
B	3124749	1339048
C	3125812	1337249
D	3121548	1334336
AREA = 12.87 Sq Km (3182 Acres)		

SHEET NO: 42 D/04

SCALE = 1 : 50,000 (M)

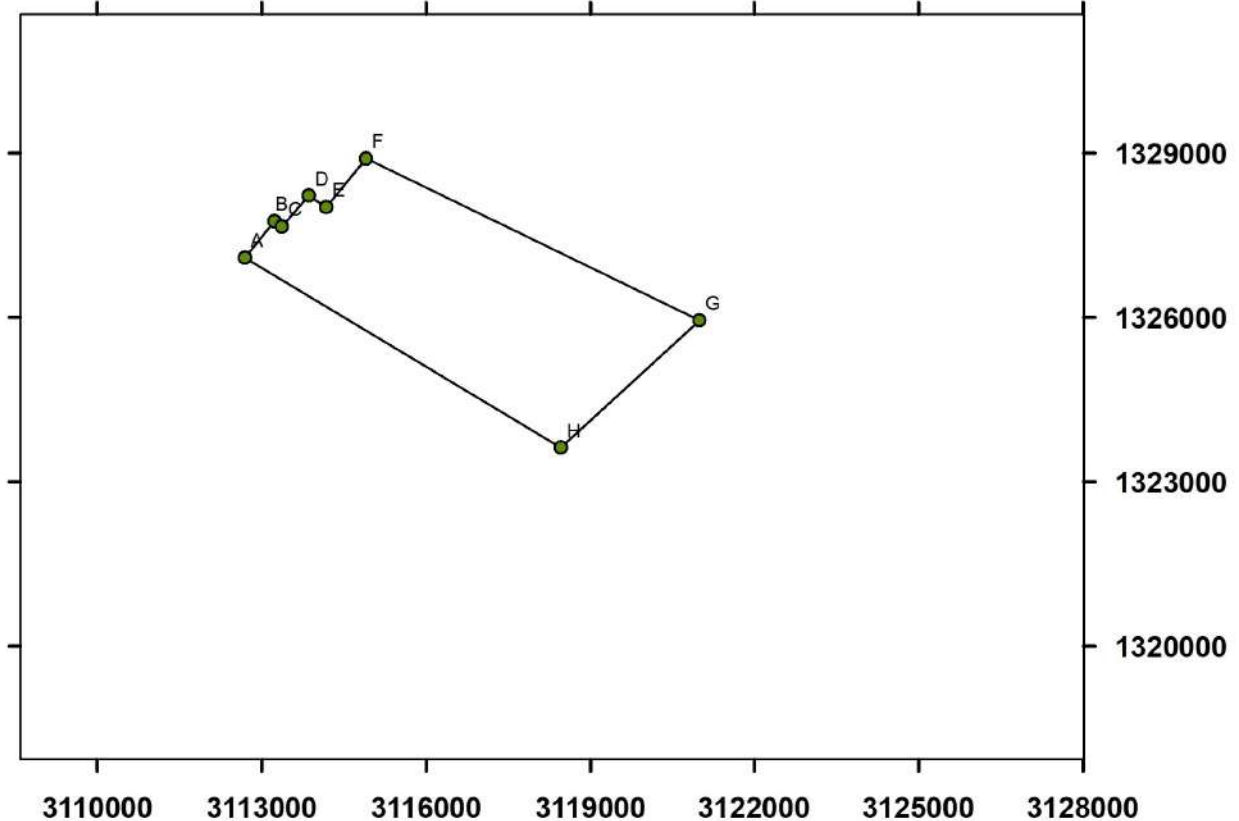


SKETCH SHOWING THE AREA FOR
JOINT VENTURE OF BASE METALS IN
DISTRICT CHITRAL
BLOCK NO : - 07 (J)

COORDINATES		
S_No	Easting	Northing
A	3112693	1327095
B	3113241	1327762
C	3113381	1327669
D	3113866	1328225
E	3114182	1328017
F	3114909	1328909
G	3120994	1325953
H	3118470	1323624
AREA= 19.89Sq Km(4916 Acres)		

SHEET NO: 42 D/04

SCALE = 1 : 50,000 (M)

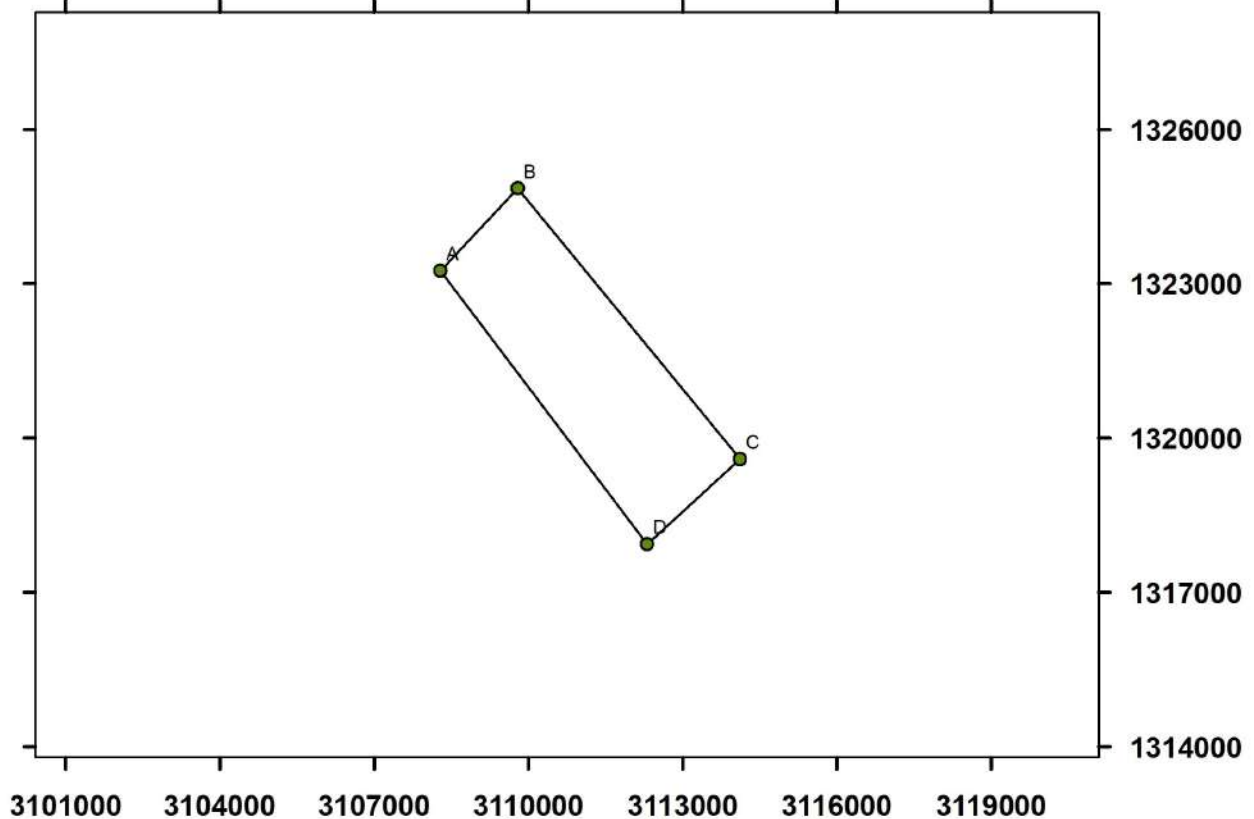


SKETCH SHOWING THE AREA FOR
JOINT VENTURE OF BASE METALS IN
DISTRICT CHITRAL
BLOCK NO : - 07 (K)

COORDINATES		
S_No	Easting	Northing
A	3108288	1323261
B	3109793	1324857
C	3114121	1319596
D	3112312	1317938
AREA = 15.56 Sq Km (3845 Acres)		

SHEET NO: 42 D/04

SCALE = 1 : 50,000 (M)

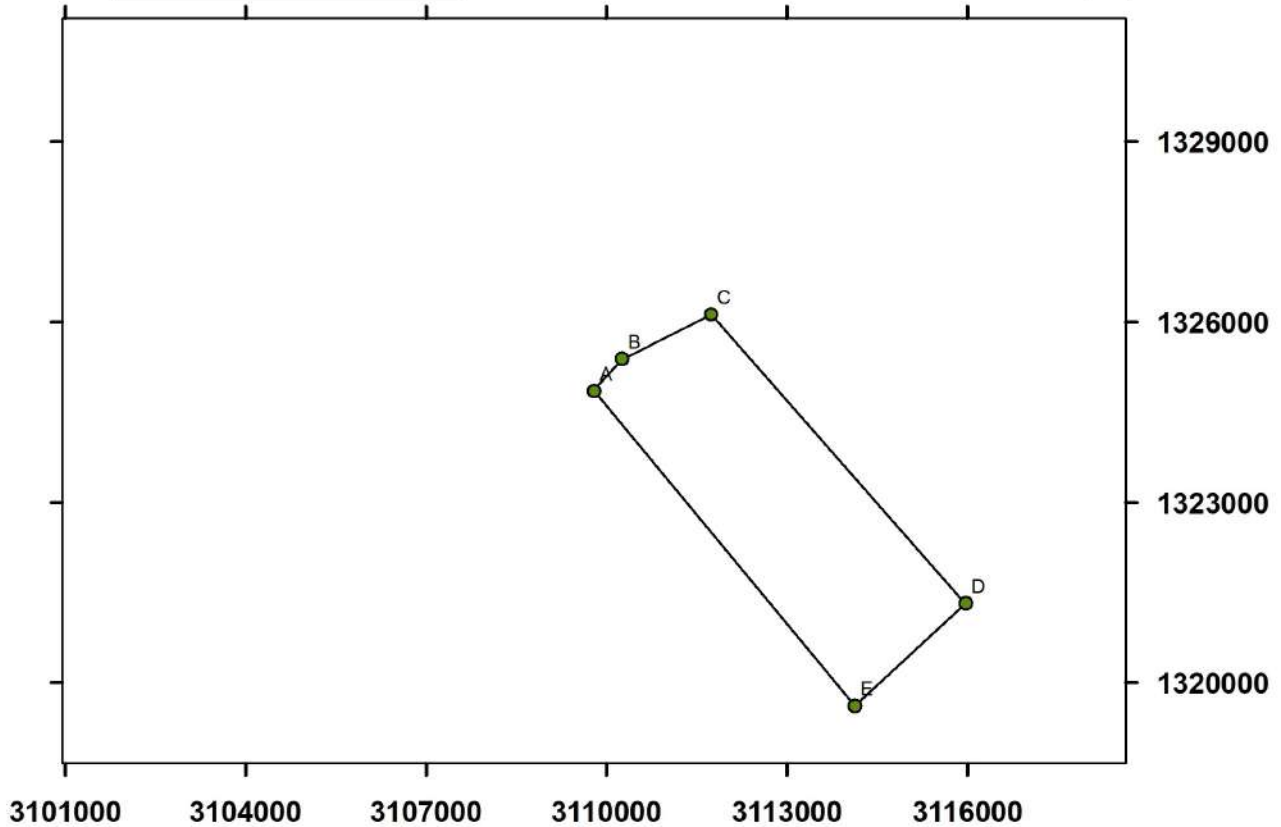


SKETCH SHOWING THE AREA FOR
JOINT VENTURE OF BASE METALS IN
DISTRICT CHITRAL
BLOCK NO : - 07 (M)

COORDINATES		
S_No	Easting	Northing
A	3109793	1324857
B	3110259	1325393
C	3111741	1326132
D	3115976	1321328
E	3114128	1319622
AREA = 16.05 Sq Km (3968 Acres)		

SHEET NO: 42 D/04

SCALE = 1 : 50,000 (M)



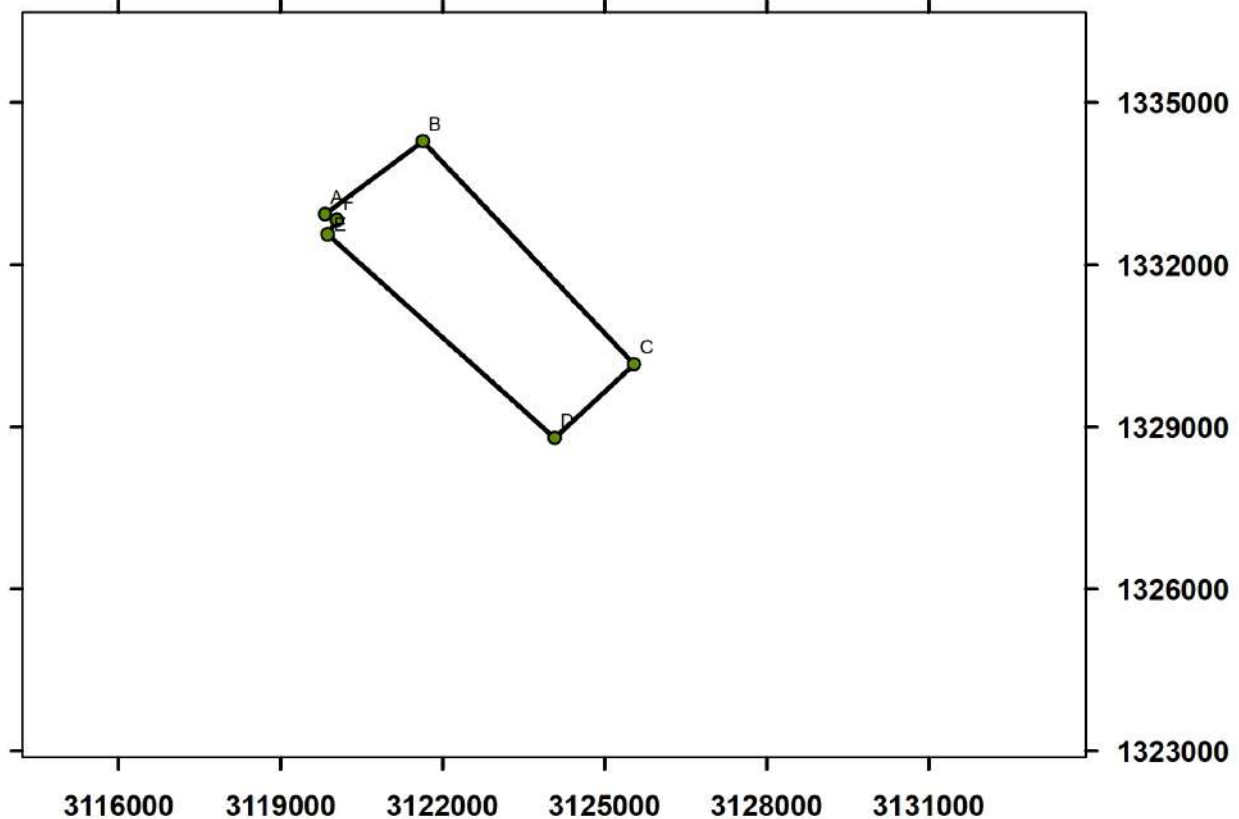
SKETCH SHOWING THE AREA FOR
JOINT VENTURE OF BASE METALS
DISTRICT CHITRAL
BLOCK NO:- BLOCK NO:- 07 (B)

COORDINATES		
S_No	Easting	Northing
A	3119835	1332944
B	3121636	1334291
C	3125548	1330166
D	3124074	1328798
E	3119877	1332569
F	3120051	1332837

AREA = 12.96 Sq Km (3205 Acres)

SHEET NO: 42 D/04

SCALE = 1 : 50,000 (M)

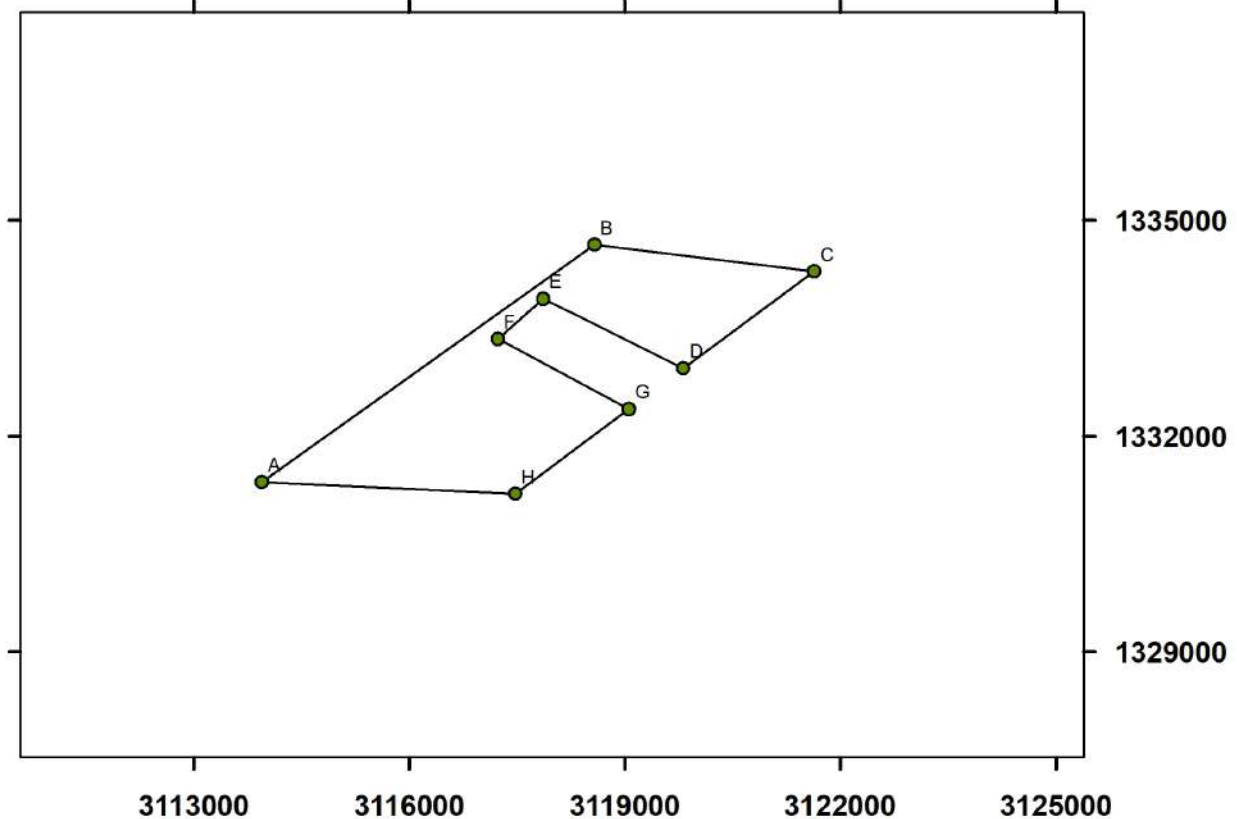


SKETCH SHOWING THE AREA FOR
JOINT VENTURE OF BASE METALS
DISTRICT CHITRAL
BLOCK NO:- BLOCK NO:- 07 (C)

COORDINATES		
S_No	Easting	Northing
A	3113951	1331363
B	3118575	1334662
C	3121634	1334293
D	3119818	1332948
E	3117868	1333916
F	3117236	1333356
G	3119059	1332383
H	3117478	1331201
AREA = 9.93 Sq Km (2455 Acres)		

SHEET NO: 42 D/04

SCALE = 1 : 50,000 (M)



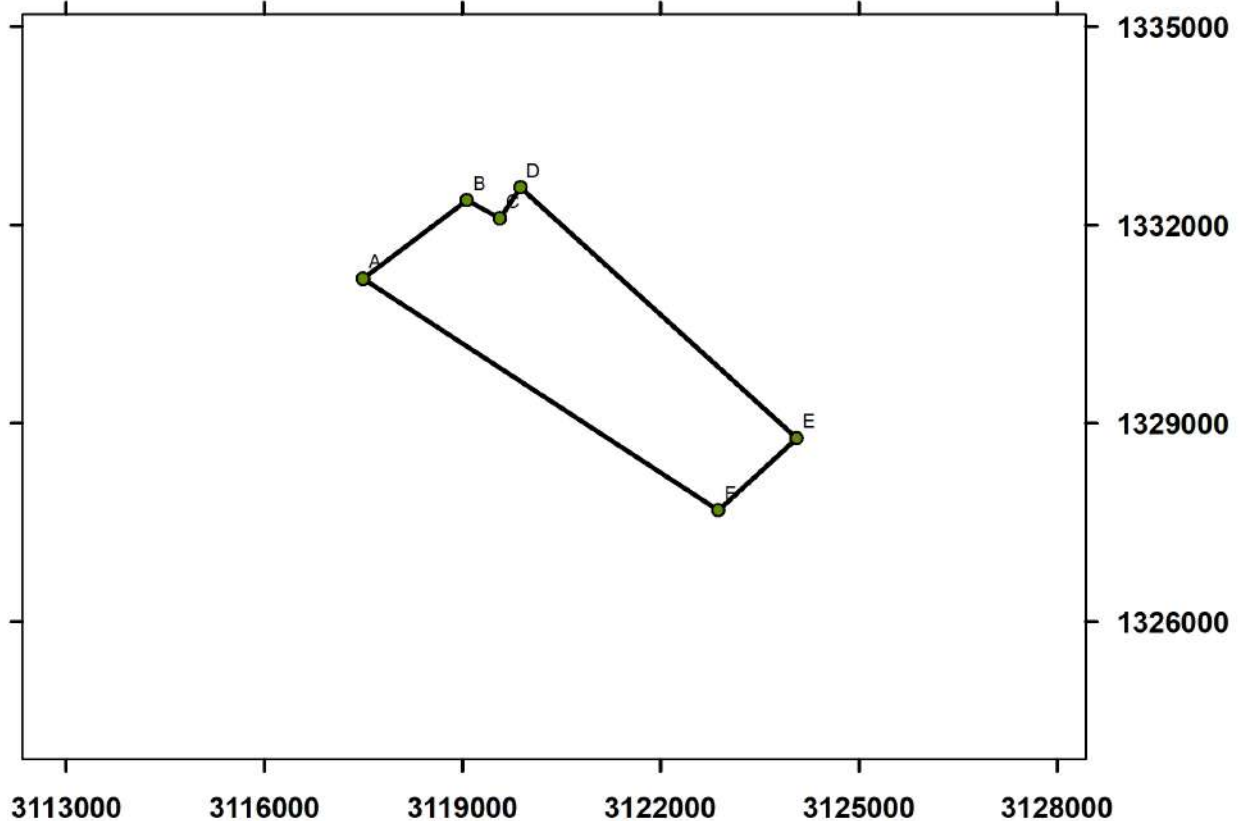
SKETCH SHOWING THE AREA FOR
JOINT VENTURE OF BASE METALS
DISTRICT CHITRAL
BLOCK NO:- BLOCK NO:- 07 (L)

COORDINATES		
S_No	Easting	Northing
A	3117494	1331196
B	3119072	1332379
C	3119569	1332108
D	3119877	1332569
E	3124061	1328780
F	3122876	1327687

AREA = 12.57 Sq Km (3108 Acres)

SHEET NO: 42 D/04

SCALE = 1 : 50,000 (M)

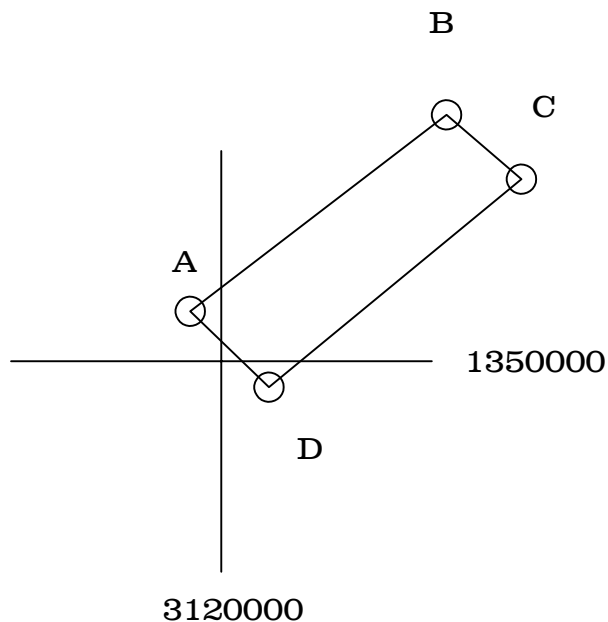


**SKETCH SHOWING THE AREA FOR JOINT
VENTURE OF BASE METALS IN
NEAR PAKHTURI TEHSIL MULKOH
DISTRICT CHITRAL**

BLOCK 04 A

S.NO.	EASTING	NORTHING
A	3119260.0000	1351190.0000
B	3125354.5873	1355859.6774
C	3127135.6551	1354327.8861
D	3121130.9621	1349385.2901
TOTAL AREA (18.9SKm)		4662.482 ACRES

SHEET NO.42 D
SCALE 1:2,50,000



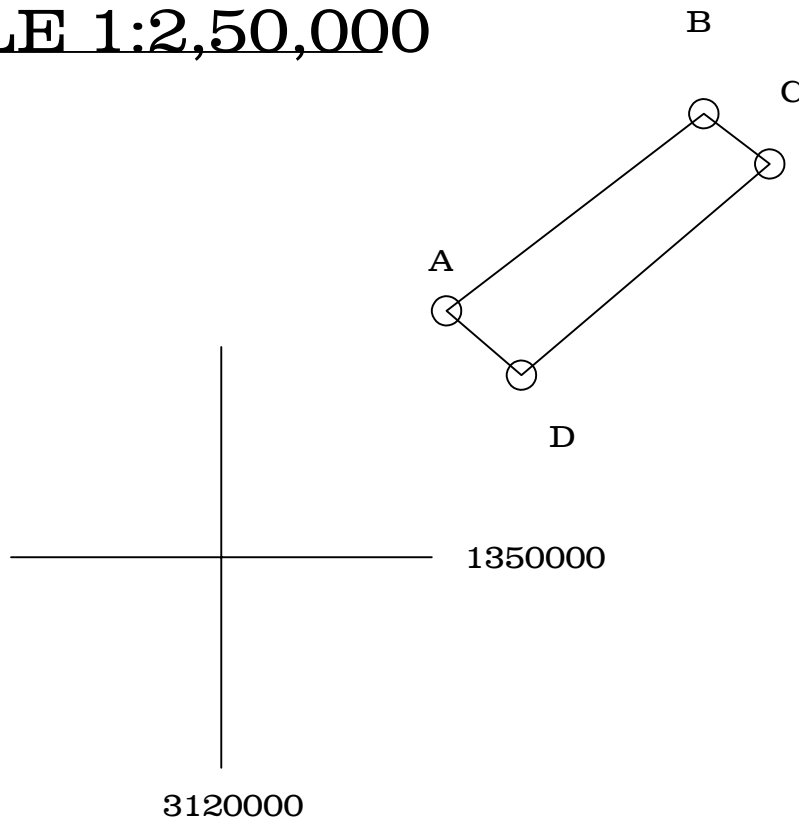
**SKETCH SHOWING THE AREA FOR JOINT
VENTURE OF BASE METALS IN
NEAR PAKHTURI TEHSIL MULKOH
DISTRICT CHITRAL**

BLOCK 04 B

S.NO.	EASTING	NORTHING
A	3125354.5873	1355859.6774
B	3131469.1304	1360544.6450
C	3133036.7585	1359347.9370
D	3127135.6551	1354327.8861
TOTAL AREA(16.3209598 SQ;KMS)		

4032.997 ACERS

SHEET NO.42 D
SCALE 1:2,50,000



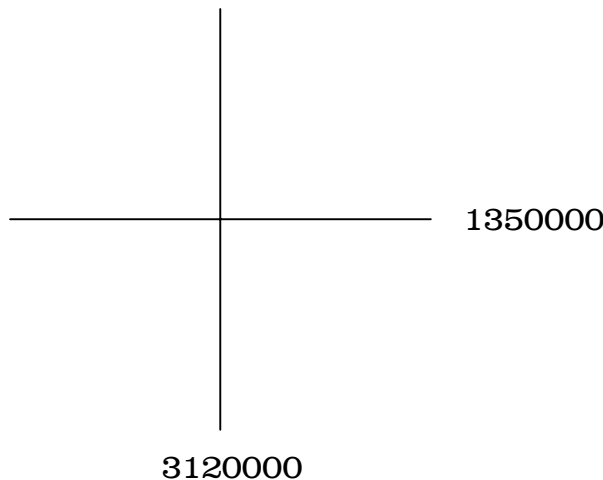
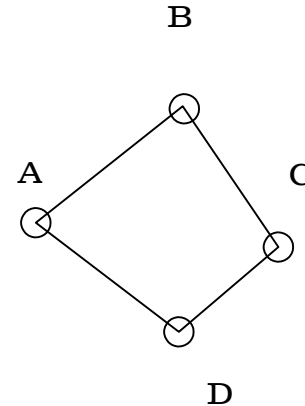
**SKETCH SHOWING THE AREA FOR JOINT
VENTURE OF BASE METALS IN
NEAR PAKHTURI TEHSIL MULKOH
DISTRICT CHITRAL**

BLOCK 04 C

S.NO.	EASTING	NORTHING
A	3131469.1304	1360544.6450
B	3134959.7097	1363309.2145
C	3137233.9739	1359966.7354
D	3134865.5102	1357951.8904
TOTAL AREA 15.4692868 SQ;KMS		

3822.54402 ACRES

SHEET NO.42 D
SCALE 1:2,50,000



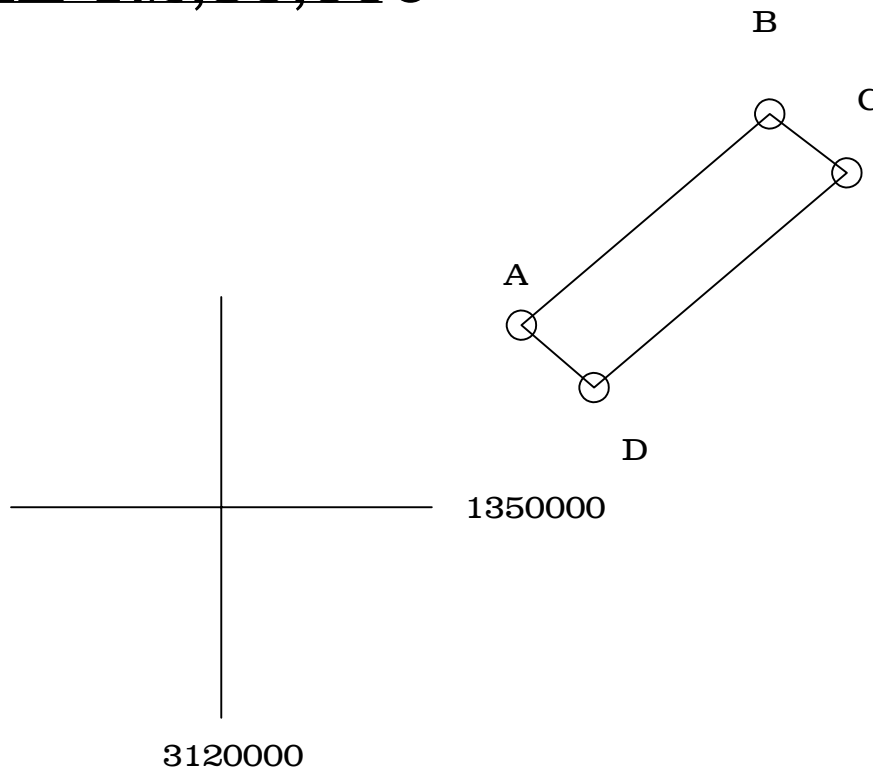
**SKETCH SHOWING THE AREA FOR JOINT
VENTURE OF BASE METALS IN
NEAR PAKHTURI TEHSIL MULKOH
DISTRICT CHITRAL**

BLOCK 04 D

S.NO.	EASTING	NORTHING
A	3128861.0859	1352843.9448
B	3127135.6551	1354327.8861
C	3133036.7585	1359347.9370
D	3134865.5102	1357951.8904
TOTAL AREA 17.571130 SQ;KMS		

4341.92098 ACRES

SHEET NO.42 D
SCALE 1:2,50,000



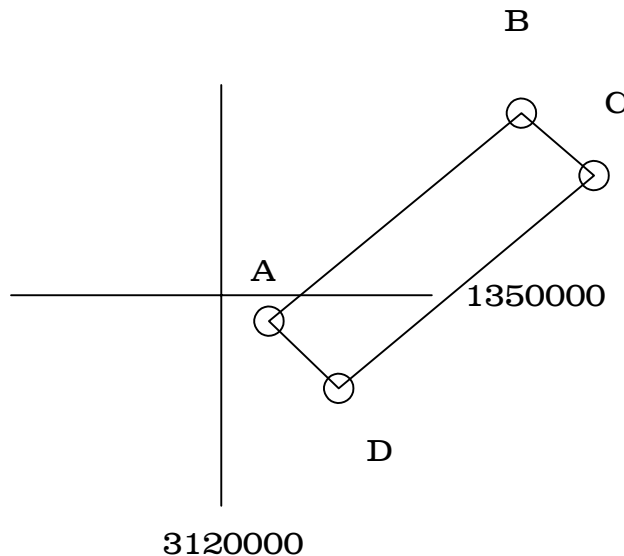
**SKETCH SHOWING THE AREA FOR JOINT
VENTURE OF BASE METALS IN
NEAR PAKHTURI TEHSIL MULKOH
DISTRICT CHITRAL**

BLOCK 04 E

S.NO.	EASTING	NORTHING
A	3121130.9621	1349385.2901
B	3127135.6551	1354327.8861
C	3128861.0859	1352843.9448
D	3122790.0000	1347785.0000
TOTAL AREA 17.7735994 SQ;KMS		

4391.95206 ACRES

SHEET NO.42 D
SCALE 1:2,50,000

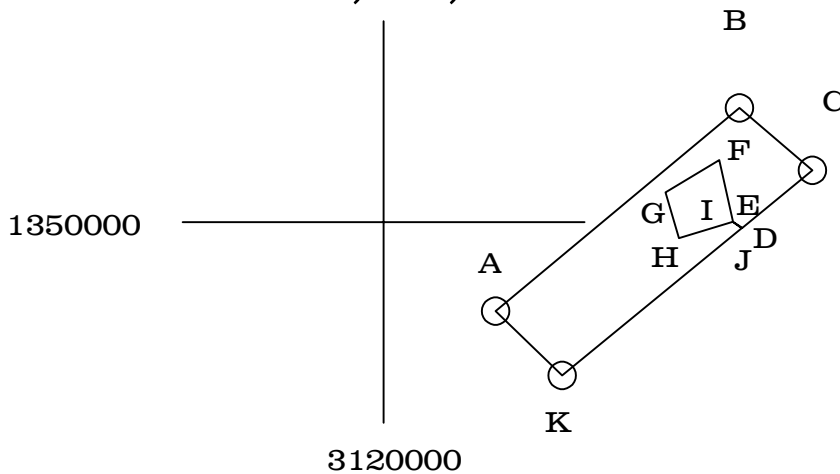


**SKETCH SHOWING THE AREA FOR JOINT
VENTURE OF BASE METALS IN
NEAR PAKHTURI TEHSIL MULKOH
DISTRICT CHITRAL**

BLOCK 04 F

S.No.	EASTING	NORTHING
A	3122790.00	1347785.00
B	3128861.086	1352843.945
C	3130672.537	1351286.022
D	3128929.826	1349857.547
E	3128698.000	1350009.000
F	3128360.000	1351542.000
G	3127021.000	1350741.000
H	3127349.000	1349596.000
I	3128688.566	1350006.111
J	3128917.669	1349847.582
K	3124449.038	1346184.710
TOTAL AREA 16.517 Sq;Kms		
4081.58641 ACRES		

SHEET NO.42 D
SCALE 1:2,50,000



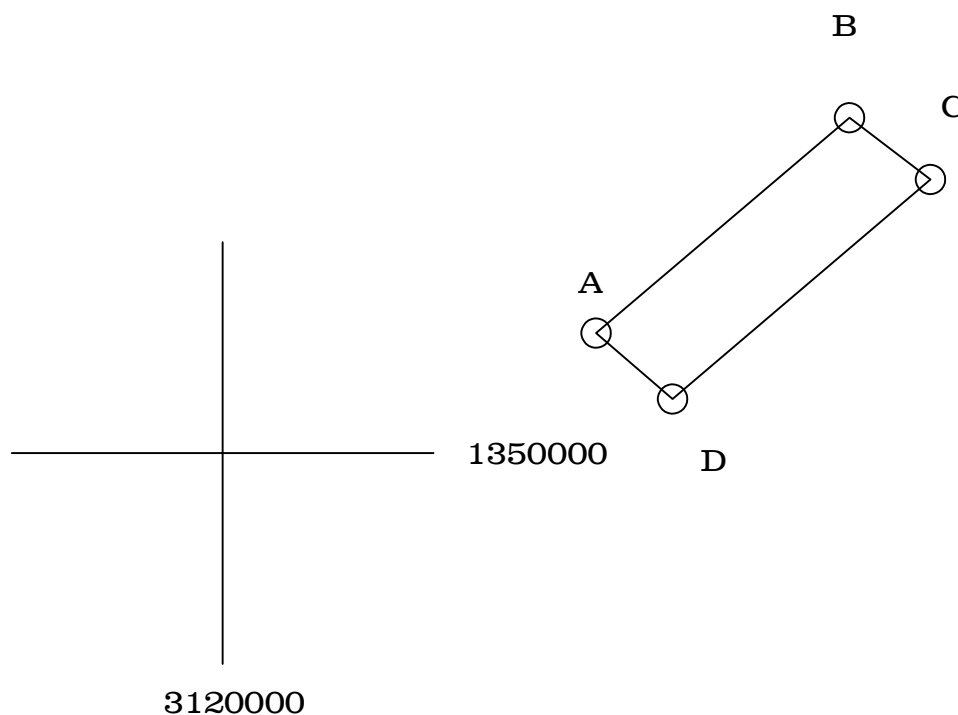
**SKETCH SHOWING THE AREA FOR JOINT
VENTURE OF BASE METALS IN
NEAR PAKHTURI TEHSIL MULKOH
DISTRICT CHITRAL**

BLOCK 04 G

S.NO.	EASTING	NORTHING
A	3130672.5375	1351286.0221
B	3128861.0859	1352843.9448
C	3134865.5102	1357951.8904
D	3136785.4336	1356486.2445
TOTAL AREA 18.775297SQ;KMS		

4639.47713 ACRES

SHEET NO.42 D
SCALE 1:2,50,000



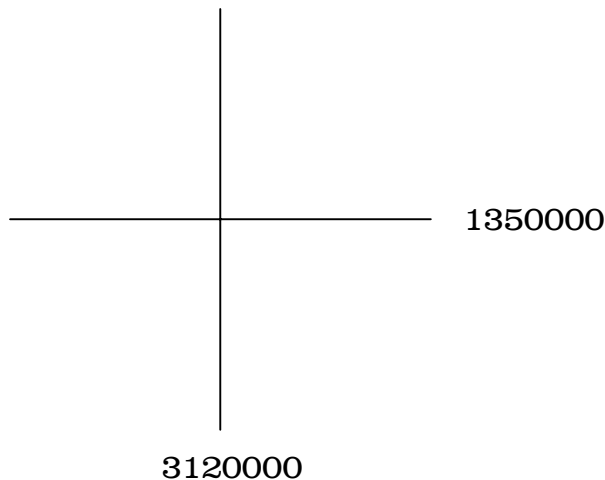
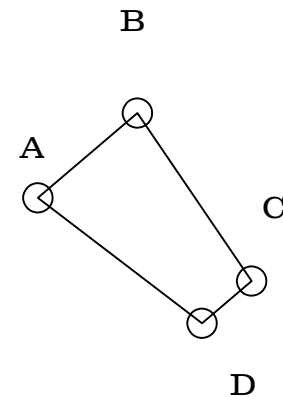
**SKETCH SHOWING THE AREA FOR JOINT
VENTURE OF BASE METALS IN
NEAR PAKHTURI TEHSIL MULKOH
DISTRICT CHITRAL**

BLOCK 04 H

S.NO.	EASTING	NORTHING
A	3134865.5102	1357951.8904
B	3137233.9739	1359966.7354
C	3139950.0000	1355975.0000
D	3138770.0454	1354971.2162
TOTAL AREA 11.18151 SQ;KMS		

2763.01146 ACRES

SHEET NO.42 D
SCALE 1:2,50,000



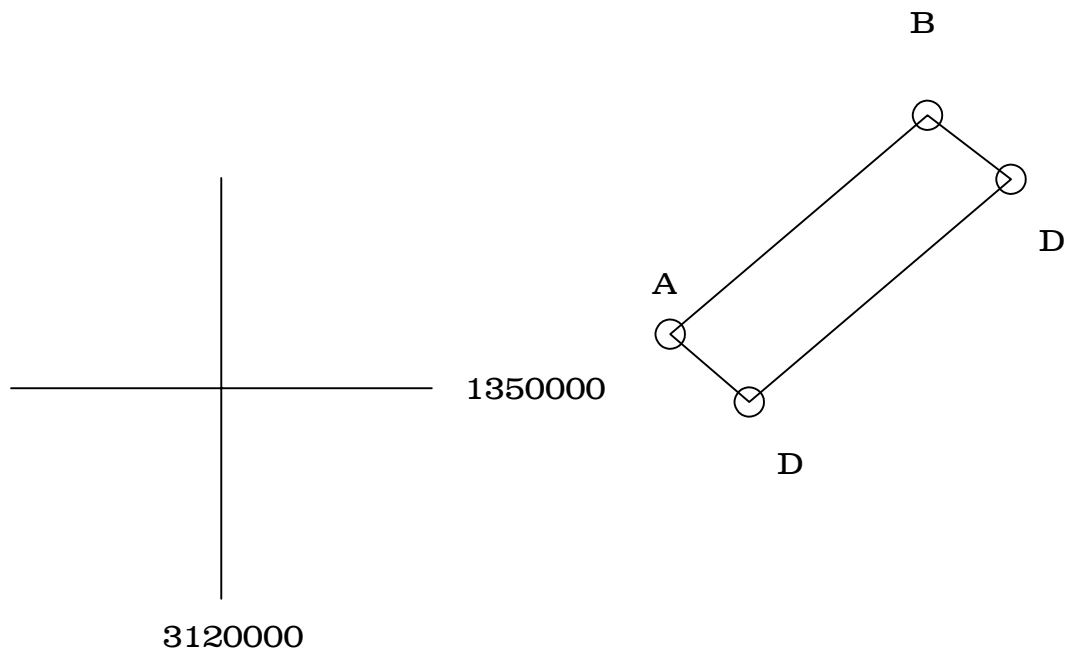
**SKETCH SHOWING THE AREA FOR JOINT
VENTURE OF BASE METALS IN
NEAR PAKHTURI TEHSIL MULKOH
DISTRICT CHITRAL**

BLOCK 04 I

S.NO.	EASTING	NORTHING
A	3130672.5375	1351286.0221
B	3136785.4336	1356486.2445
C	3138770.0454	1354971.2162
D	3132545.0227	1349675.6081
TOTAL AREA 19.761222 SQ;KMS		

4883.10436 ACRES

SHEET NO.42 D
SCALE 1:2,50,000



**SKETCH SHOWING THE AREA FOR JOINT
VENTURE OF BASE METALS IN
NEAR PAKHTURI TEHSIL MULKOH
DISTRICT CHITRAL**

BLOCK 04 J

S.NO.	EASTING	NORTHING
A	3124449.0379	1346184.7099
B	3130672.5375	1351286.0221
C	3132545.0227	1349675.6081
D	3126320.0000	1344380.0000
TOTAL AREA 20.358392 SQ;KMS		

5030.66838 ACRES

SHEET NO.42 D
SCALE 1:2,50,000

